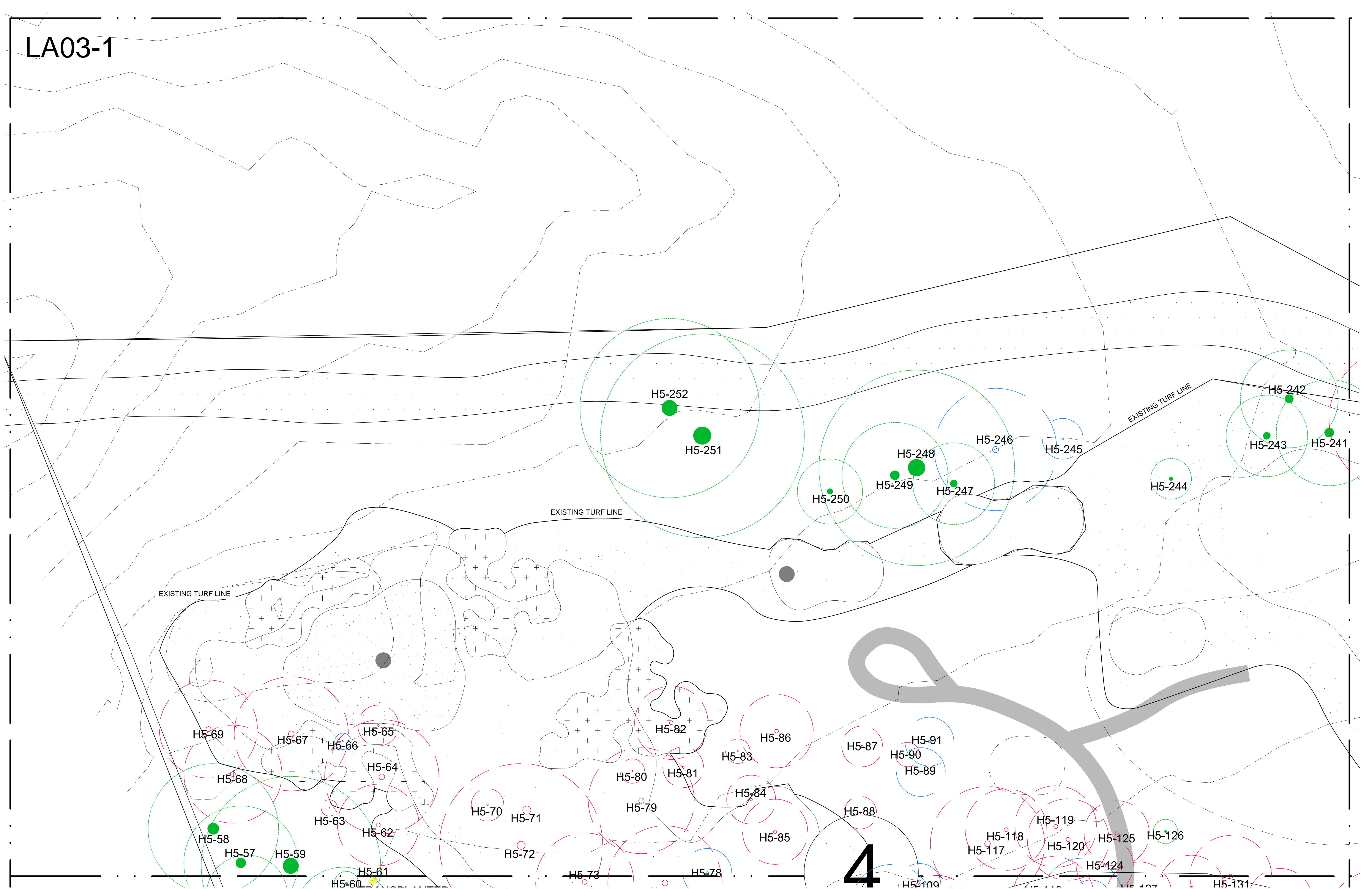


LEGEND


	SITE BOUNDARY
	EXISTING TREE RETAINED REFER ARBORISTS REPORT
	EXISTING TREE REMOVED REFER ARBORISTS REPORT
	DEAD TREE REMOVED
	EXISTING CONTOUR
	EXTENT OF EXISTING FAIRWAY
	ROUGH
	PROPOSED FAIRWAY
	PROPOSED PUTTING GREEN
	BUNKER
	SITE ROCK
	EXISTING PATH RETAINED
	PROPOSED PATH
	HOLE NUMBER
	EXISTING / PROPOSED DAM
	RIPARIAN ZONE REFER TO REPORT BY GHD ECOLOGY

NOTE:  
REFER TO ARBORISTS REPORT FOR TREE  
NUMBERING AND DETAILS PREPARED BY  
AUSTRALIAN TREE CONSULTANTS






taylor  
brammer

  
ecu dhadi  
austinner  
sydney


218 Oxford Street, Woolahra, NSW, Australia, 2025  
tel: (02) 9387 8855 fax: (02) 9387 8155  
e: sydney@taylorbrammer.com.au


taylor  
brammer


  
ecu dhadi  
austinner  
sydney


Taylor Brammer Landscape Architects Pty Ltd  
ABN 61 028 724 889

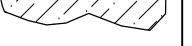
LEGEND

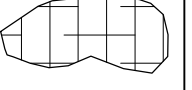
SITE BOUNDARY


EXISTING TREE RETAINED  
REFER ARBORISTS REPORT


EXISTING TREE REMOVED  
REFER ARBORISTS REPORT


DEAD TREE REMOVED PRIOR


PROPOSED  
UNDERSTORY PLANTING


EXISTING PLANTING  
TO REMAIN


EXTENT OF  
EXISTING FAIRWAY

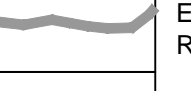
ROUGH


PROPOSED FAIRWAY

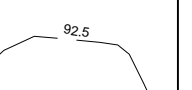
PROPOSED PUTTING  
GREEN

BUNKER


SITE ROCK

EXISTING PATH  
RETAINED

PROPOSED PATH

EXISTING CONTOUR

7

EXISTING / PROPOSED DAM

Issue  
A  
B  
C

Comments  
DA SUBMISSION  
REVISED DA SUBMISSION  
REVISED DA SUBMISSION

Date  
21.03.2011  
07.12.2011  
30.04.2012

PROJECT  
KILLARA GOLF COURSE

JOB NUMBER  
10-1295

0 2 4 8 12m

DRAWING TITLE  
DETAIL TREE REMOVAL AND  
RETENTION PLAN  
LINKS Paddock

DRAWN  
AL

CHECKED  
MT

DATE CREATED  
30.04.2012

SCALE  
1:200 @ A1

DRAWING NUMBER  
LA03-01

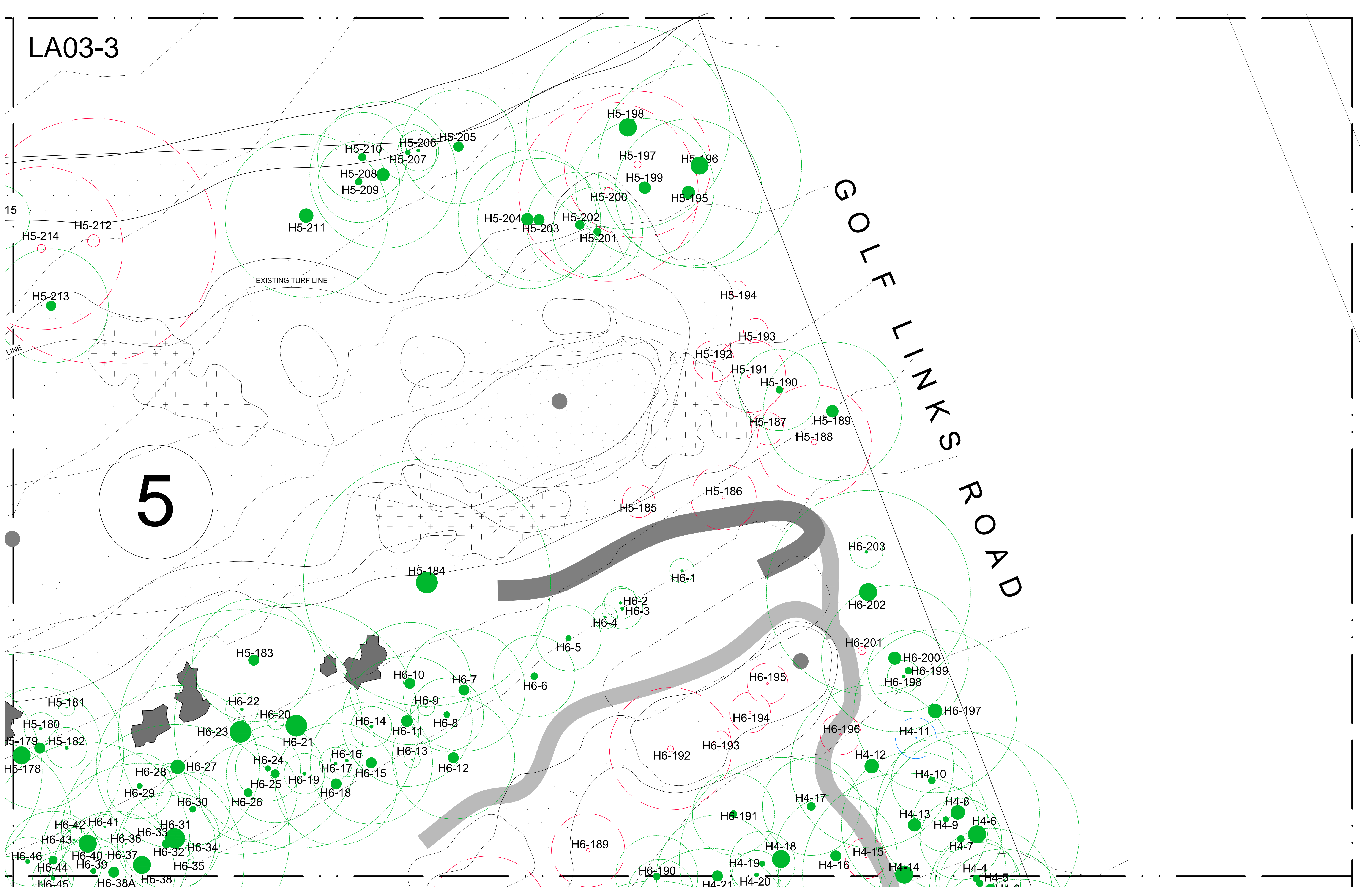
ISSUE  
C



LA03-2

Site map showing a grid of points labeled H5-1 through H6-56. The map includes contour lines, an 'EXISTING TURF LINE', and various colored circles (green, red, blue) around specific points. A large dark grey area is visible in the lower right quadrant.





218 Oxford Street, Woolahra, NSW, Australia, 2025  
 tel: (02) 9387 8855 fax: (02) 9387 8155  
 e: sydney@taylorbrammer.com.au  
 taylor brammer landscape architects sydney

LEGEND

SITE BOUNDARY

EXISTING TREE RETAINED  
REFER ARBORISTS REPORT

EXISTING TREE REMOVED  
REFER ARBORISTS REPORT

DEAD TREE REMOVED PRIOR

PROPOSED  
UNDERSTORY PLANTING

EXISTING PLANTING  
TO REMAIN

EXTENT OF  
EXISTING FAIRWAY

ROUGH

PROPOSED FAIRWAY

PROPOSED PUTTING  
GREEN

BUNKER

SITE ROCK

EXISTING PATH  
RETAINED

PROPOSED PATH

HOLE NUMBER

EXISTING / PROPOSED DAM

EXISTING CONTOUR

PROJECT

KILLARA GOLF COURSE

JOB NUMBER

10-1295

0 2 4 8 12m

DRAWING TITLE

DETAIL TREE REMOVAL AND  
RETENTION PLAN  
LINKS PADDOCK

DRAWN

AL

CHECKED

MT

DATE CREATED

30.04.2012

SCALE

1:200 @ A1

DRAWING NUMBER

LA03-03

ISSUE

C



taylor  
brammer




218 Oxford Street, Woolahra, NSW, Australia, 2025  
tel: (02) 9387 8855 fax: (02) 9387 8155  
e: sydney@taylorbrammer.com.au




u dhabi  
austinner  
sydney




ylor brammer landscape architects pty ltd abn 61 088 724 699




SITE BOUNDARY




EXISTING TREE RETAINED  
REFER ARBORISTS REPORT

	EXISTING TREE REMOVED REFER ARBORISTS REPORT
	DEAD TREE REMOVED PRIOR
	PROPOSED UNDERSTORY PLANTING

	EXISTING PLANTING TO REMAIN
	EXTENT OF EXISTING FAIRWAY
	ROUGH

	PROPOSED FAIRWAY
	PROPOSED PUTTING GREEN
	BUNKER

	SITE ROCK
	EXISTING PATH RETAINED
	PROPOSED PATH

		Issue
		A B C
	EXISTING CONTOUR	
	HOLE NUMBER	
	EXISTING / PROPOSED DAM	

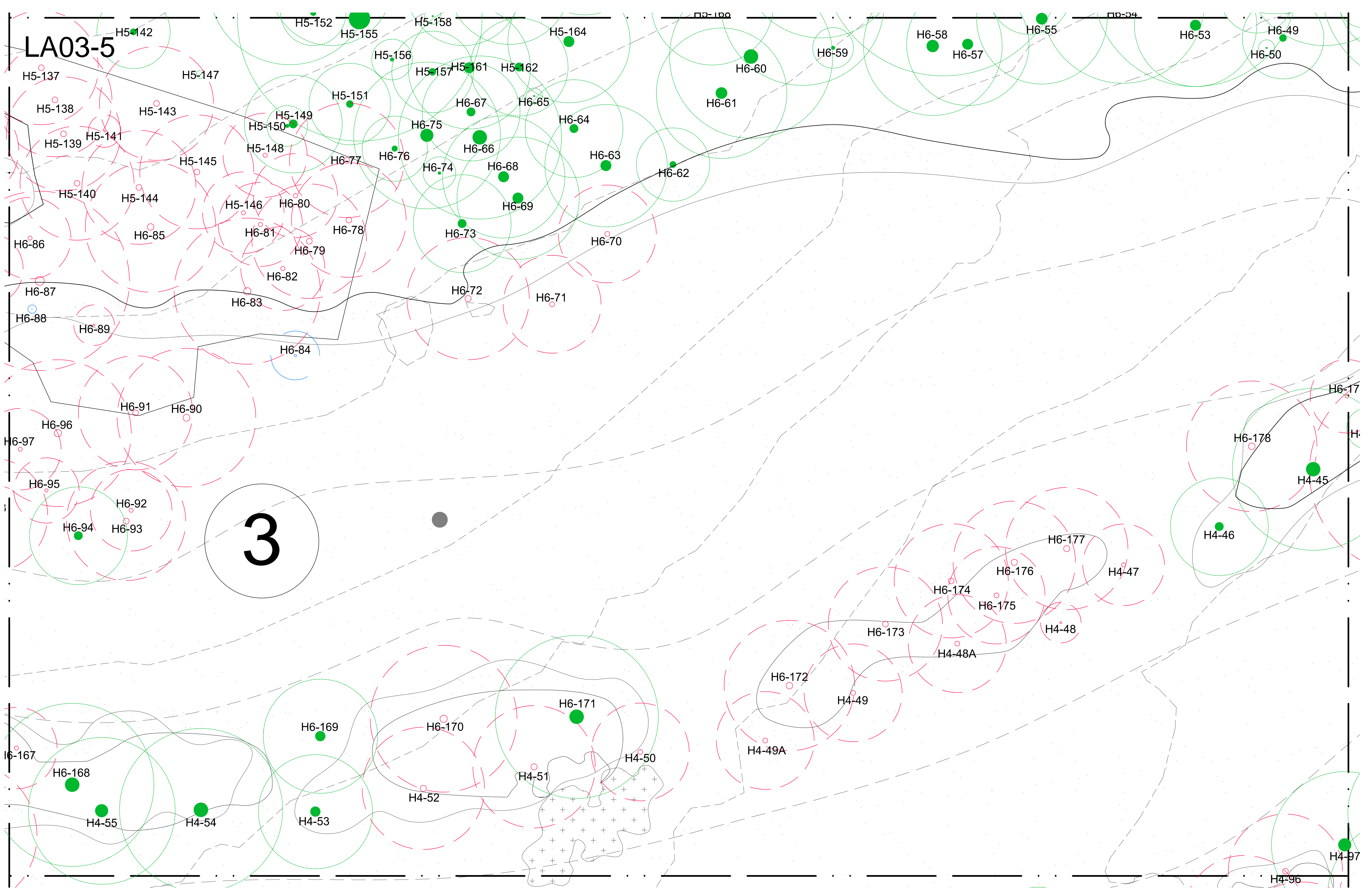
Comments	Date
DA SUBMISSION	21.03.2011
REVISED DA SUBMISSION	07.12.2011
REVISED DA SUBMISSION	30.04.2012

PROJECT	KILLARA GOLF COURSE				
JOB NUMBER	10-1295				
	0	2	4	8	12m


DRAWING TITLE			
DETAIL TREE REMOVAL AND RETENTION PLAN LINKS PADDOCK			
DRAWN AL	CHECKED MT	DATE CREATED 30.04.2012	SCALE 1:200 @ A1
DRAWING NUMBER LA03-04			ISSUE C



LA03-5



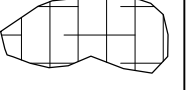


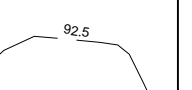
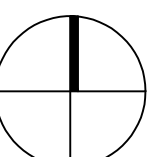




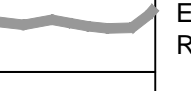







taylor  
brammer

  
ecu dhedi  
austmer  
sydney

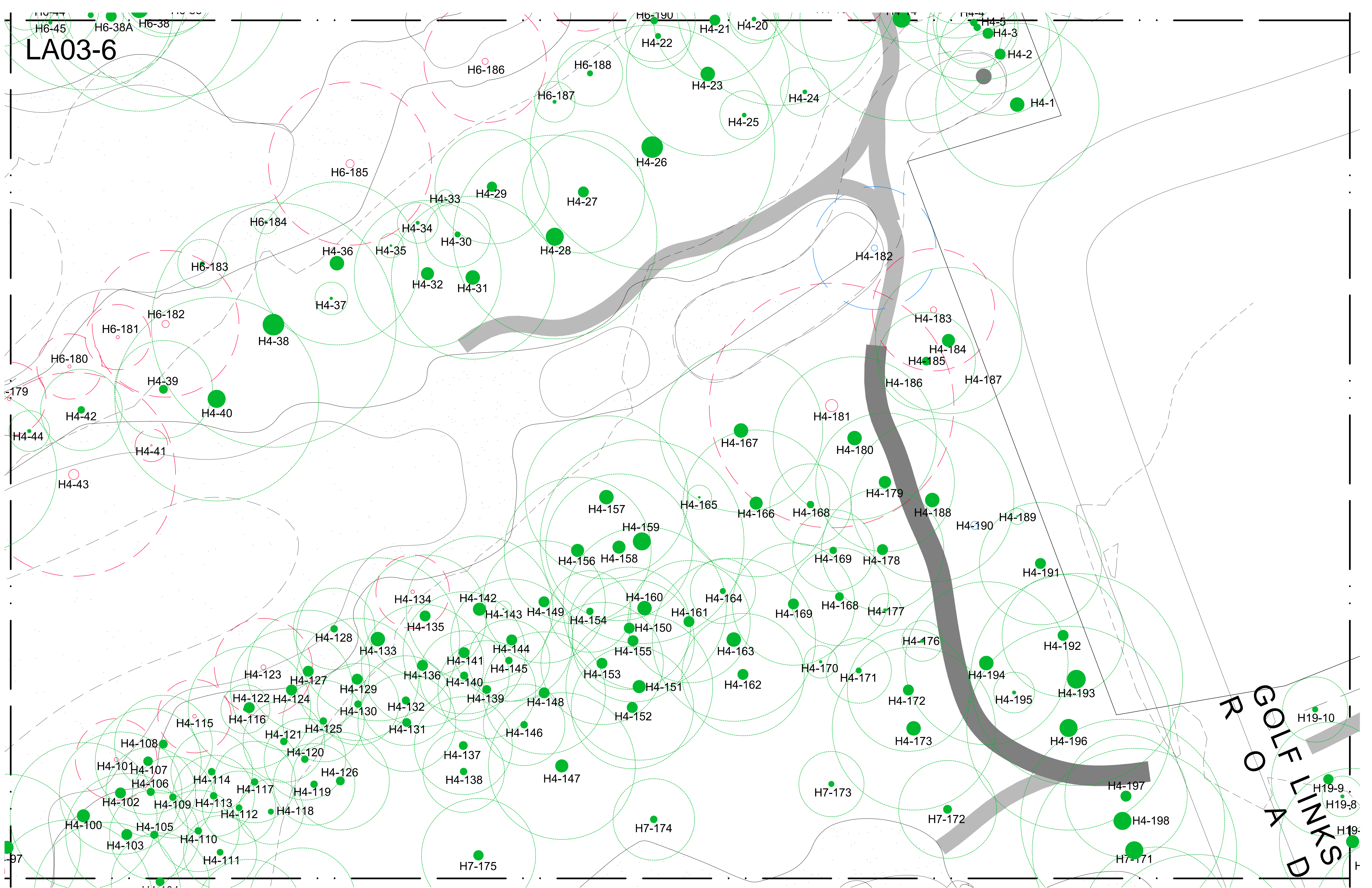
218 Oxford Street, Woolahra, NSW, Australia, 2025  
tel: (02) 9387 8855 fax: (02) 9387 8155  
e: sydney@taylorbrammer.com.au

Taylor Brammer Landscape Architects Pty Ltd  
ABN 61 088 724 889

LEGEND																														
	SITE BOUNDARY			EXISTING TREE REMOVED REFER ARBORISTS REPORT			EXISTING PLANTING TO REMAIN			PROPOSED FAIRWAY			SITE ROCK			EXISTING CONTOUR														
	DEAD TREE REMOVED PRIOR			EXTENT OF EXISTING FAIRWAY			PROPOSED PUTTING GREEN			BUNKER			EXISTING PATH RETAINED			HOLE NUMBER														
	PROPOSED UNDERSTORY PLANTING			ROUGH									PROPOSED PATH			EXISTING / PROPOSED DAM														



LA03-6



taylor  
brammer

ecu dhadi

asthmer

sydney

218 Oxford Street, Woolahra, NSW, Australia, 2025

tel: (02) 9387 8855 fax: (02) 9387 8155

e: sydney@taylorbrammer.com.au

LEGEND

SITE BOUNDARY

H4-100

EXISTING TREE RETAINED  
REFER ARBORISTS REPORT

H4-100

EXISTING TREE REMOVED  
REFER ARBORISTS REPORT

H4-100

DEAD TREE REMOVED PRIOR

H4-100

PROPOSED  
UNDERSTORY PLANTING

EXISTING PLANTING  
TO REMAIN

EXTENT OF  
EXISTING FAIRWAY

ROUGH

PROPOSED FAIRWAY

PROPOSED PUTTING  
GREEN

BUNKER

SITE ROCK

EXISTING PATH  
RETAINED

PROPOSED PATH

7

HOLE NUMBER

EXISTING / PROPOSED DAM

Issue

Comments

Date

A

DA SUBMISSION

21.03.2011

B

REVISED DA SUBMISSION

07.12.2011

C

REVISED DA SUBMISSION

30.04.2012

PROJECT

KILLARA GOLF COURSE

JOB NUMBER

10-1295

0 2 4 8 12m

DRAWN

AL

CHECKED

MT

DATE CREATED

30.04.2012

SCALE

1:200 @ A1

DRAWING NUMBER

LA03-06

ISSUE

C

DRAWING TITLE

DETAIL TREE REMOVAL AND  
RETENTION PLAN  
LINKS Paddock

DRAWING NUMBER

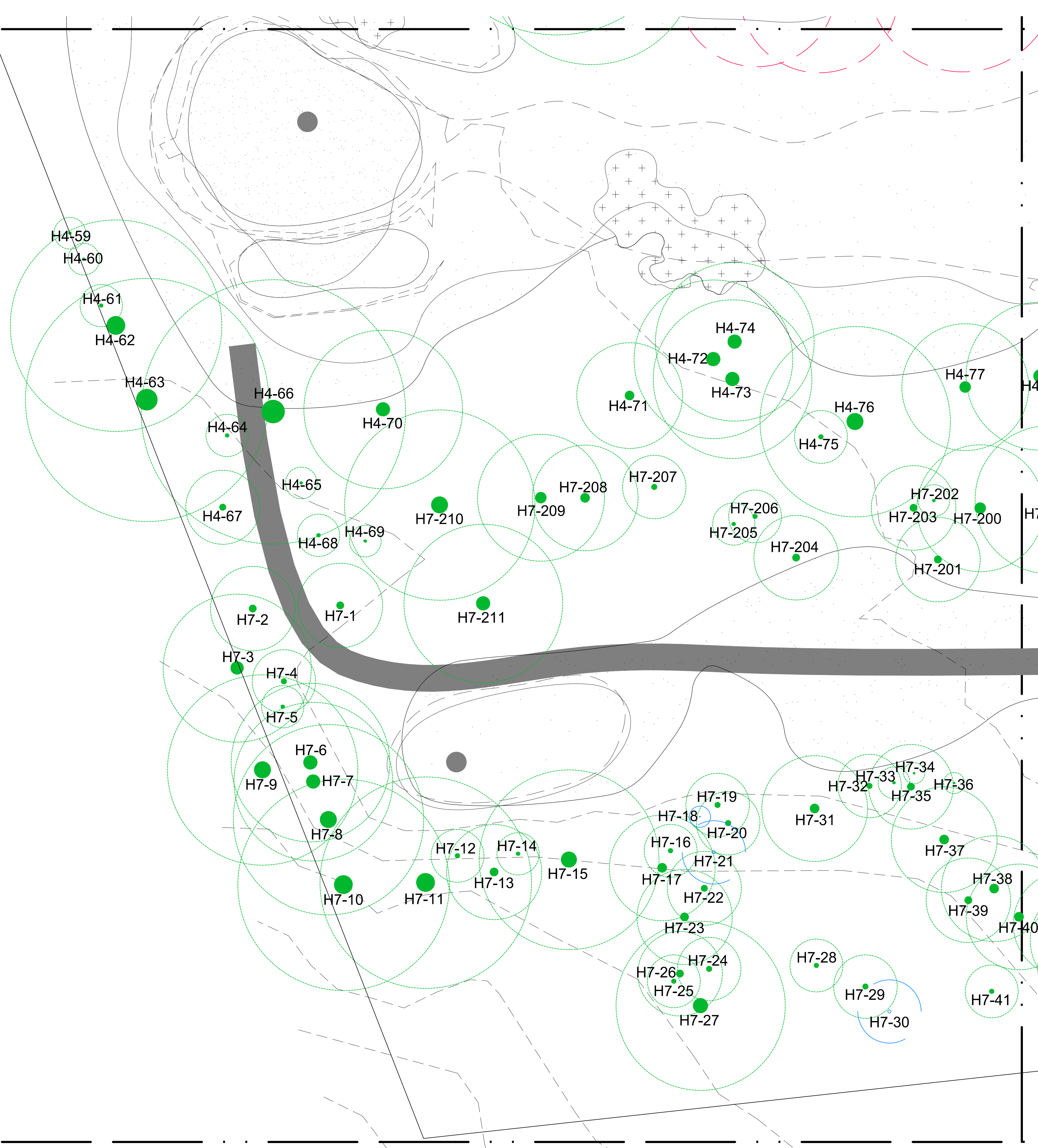
LA03-06



















ISSUE

C



LA03-7

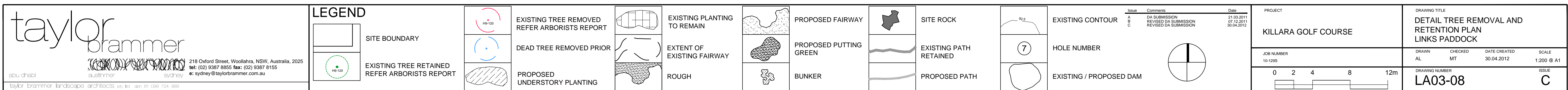


 <p>218 Oxford Street, Woolahra, NSW, Australia, 2025 tel: (02) 9387 8855 fax: (02) 9387 8155 e: sydney@taylorbrammer.com.au</p>		<h3>LEGEND</h3> <div>  SITE BOUNDARY         </div> <div>  EXISTING TREE RETAINED REFER ARBORISTS REPORT         </div>		<div>  EXISTING TREE REMOVED REFER ARBORISTS REPORT         </div> <div>  DEAD TREE REMOVED PRIOR         </div> <div>  PROPOSED UNDERSTORY PLANTING         </div>		<div>  EXISTING PLANTING TO REMAIN         </div> <div>  EXTENT OF EXISTING FAIRWAY         </div> <div>  ROUGH         </div>		<div>  PROPOSED FAIRWAY         </div> <div>  PROPOSED PUTTING GREEN         </div> <div>  BUNKER         </div>		<div>  SITE ROCK         </div> <div>  EXISTING PATH RETAINED         </div> <div>  PROPOSED PATH         </div>		<div>  EXISTING CONTOUR         </div> <div>  HOLE NUMBER         </div> <div>  EXISTING / PROPOSED DAM         </div>		<table border="1"> <thead> <tr> <th>Issue</th> <th>Comments</th> <th>Date</th> </tr> </thead> <tbody> <tr> <td>A</td> <td>DA SUBMISSION</td> <td>21.03.2011</td> </tr> <tr> <td>B</td> <td>REVISED DA SUBMISSION</td> <td>07.12.2011</td> </tr> <tr> <td>C</td> <td>REVISED DA SUBMISSION</td> <td>30.04.2012</td> </tr> </tbody> </table>		Issue	Comments	Date	A	DA SUBMISSION	21.03.2011	B	REVISED DA SUBMISSION	07.12.2011	C	REVISED DA SUBMISSION	30.04.2012	<table border="1"> <thead> <tr> <th colspan="2">PROJECT</th> <th colspan="2">DRAWING TITLE</th> </tr> </thead> <tbody> <tr> <td colspan="2">KILLARA GOLF COURSE</td> <td colspan="2">DETAIL TREE REMOVAL AND RETENTION PLAN LINKS PADDOCK</td> </tr> <tr> <td>JOB NUMBER</td> <td>DRAWN</td> <td>CHECKED</td> <td>DATE CREATED</td> </tr> <tr> <td>10-1295</td> <td>AL</td> <td>MT</td> <td>30.04.2012</td> </tr> <tr> <td colspan="2">SCALE</td> <td colspan="2">1:200 @ A1</td> </tr> <tr> <td colspan="2">DRAWING NUMBER</td> <td colspan="2">ISSUE</td> </tr> <tr> <td colspan="2">LA03-07</td> <td colspan="2">C</td> </tr> </tbody> </table>		PROJECT		DRAWING TITLE		KILLARA GOLF COURSE		DETAIL TREE REMOVAL AND RETENTION PLAN LINKS PADDOCK		JOB NUMBER	DRAWN	CHECKED	DATE CREATED	10-1295	AL	MT	30.04.2012	SCALE		1:200 @ A1		DRAWING NUMBER		ISSUE		LA03-07		C	
Issue	Comments	Date																																																							
A	DA SUBMISSION	21.03.2011																																																							
B	REVISED DA SUBMISSION	07.12.2011																																																							
C	REVISED DA SUBMISSION	30.04.2012																																																							
PROJECT		DRAWING TITLE																																																							
KILLARA GOLF COURSE		DETAIL TREE REMOVAL AND RETENTION PLAN LINKS PADDOCK																																																							
JOB NUMBER	DRAWN	CHECKED	DATE CREATED																																																						
10-1295	AL	MT	30.04.2012																																																						
SCALE		1:200 @ A1																																																							
DRAWING NUMBER		ISSUE																																																							
LA03-07		C																																																							



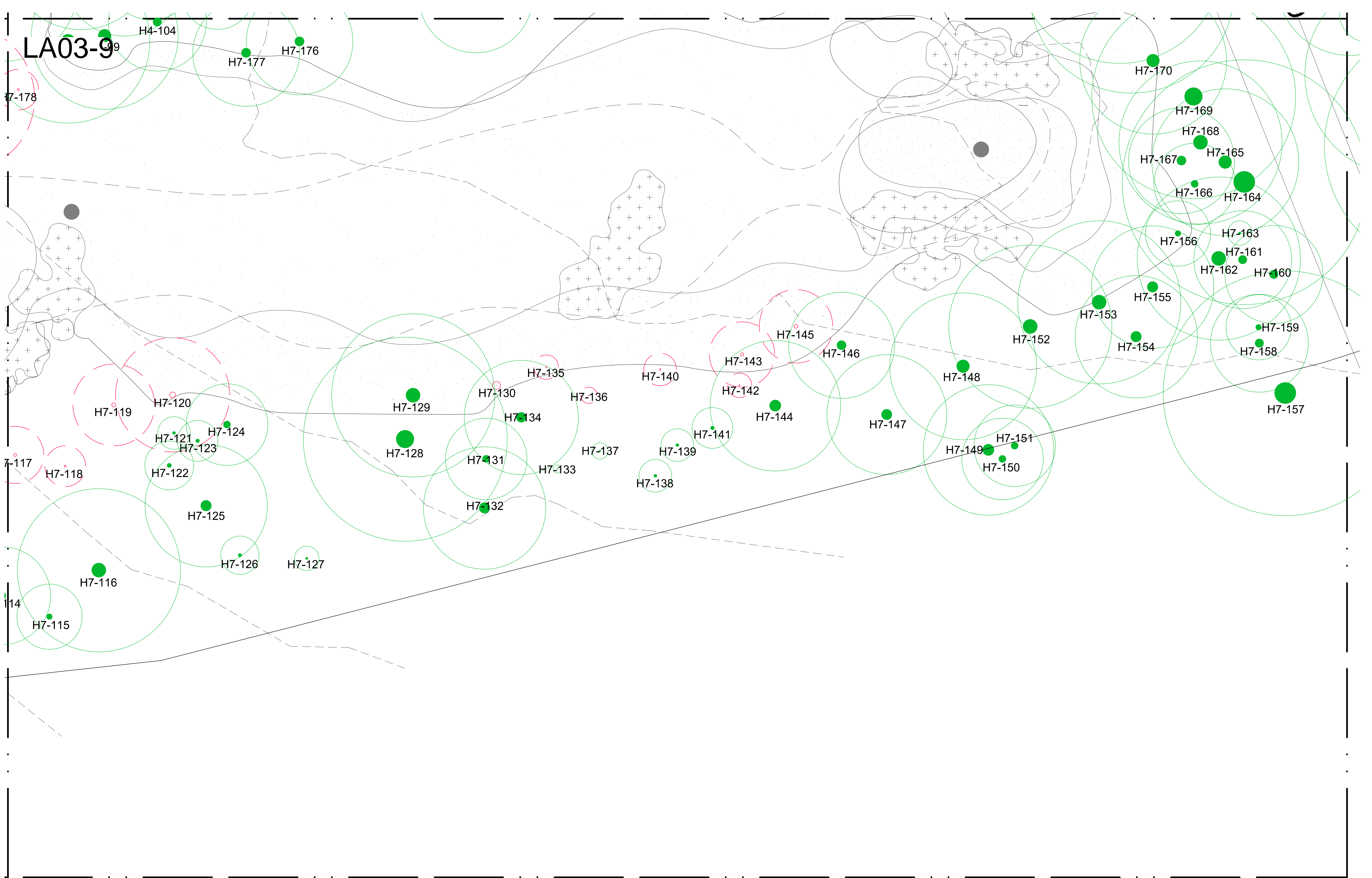
6

7

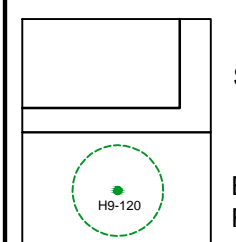




LA03-9

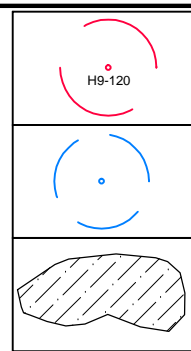


LEGEND



SITE BOUNDARY

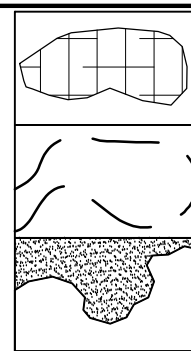
EXISTING TREE RETAINED  
REFER ARBORISTS REPORT



EXISTING TREE REMOVED  
REFER ARBORISTS REPORT

DEAD TREE REMOVED PRIOR

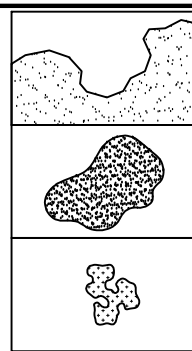
PROPOSED  
UNDERSTORY PLANTING



EXISTING PLANTING  
TO REMAIN

EXTENT OF  
EXISTING FAIRWAY

ROUGH



PROPOSED FAIRWAY

PROPOSED PUTTING  
GREEN

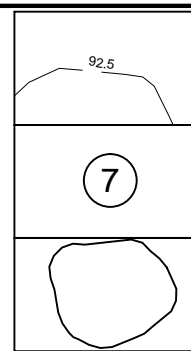
BUNKER



SITE ROCK

EXISTING PATH  
RETAINED

PROPOSED PATH

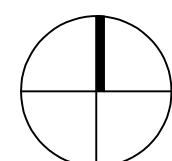


EXISTING CONTOUR

HOLE NUMBER

EXISTING / PROPOSED DAM

Issue	Comments	Date
A	DA SUBMISSION	21.03.2011
B	REVISED DA SUBMISSION	07.12.2011
C	REVISED DA SUBMISSION	30.04.2012



PROJECT			
KILLARA GOLF COURSE			
JOB NUMBER	DRAWN	CHECKED	DATE CREATED
10-1295	AL	MT	30.04.2012
0 2 4 8 12m			SCALE
			1:200 @ A1

DRAWING TITLE			
DETAIL TREE REMOVAL AND RETENTION PLAN LINKS Paddock			
DRAWN	CHECKED	DATE CREATED	SCALE
AL	MT	30.04.2012	1:200 @ A1
DRAWING NUMBER			ISSUE
LA03-09			C